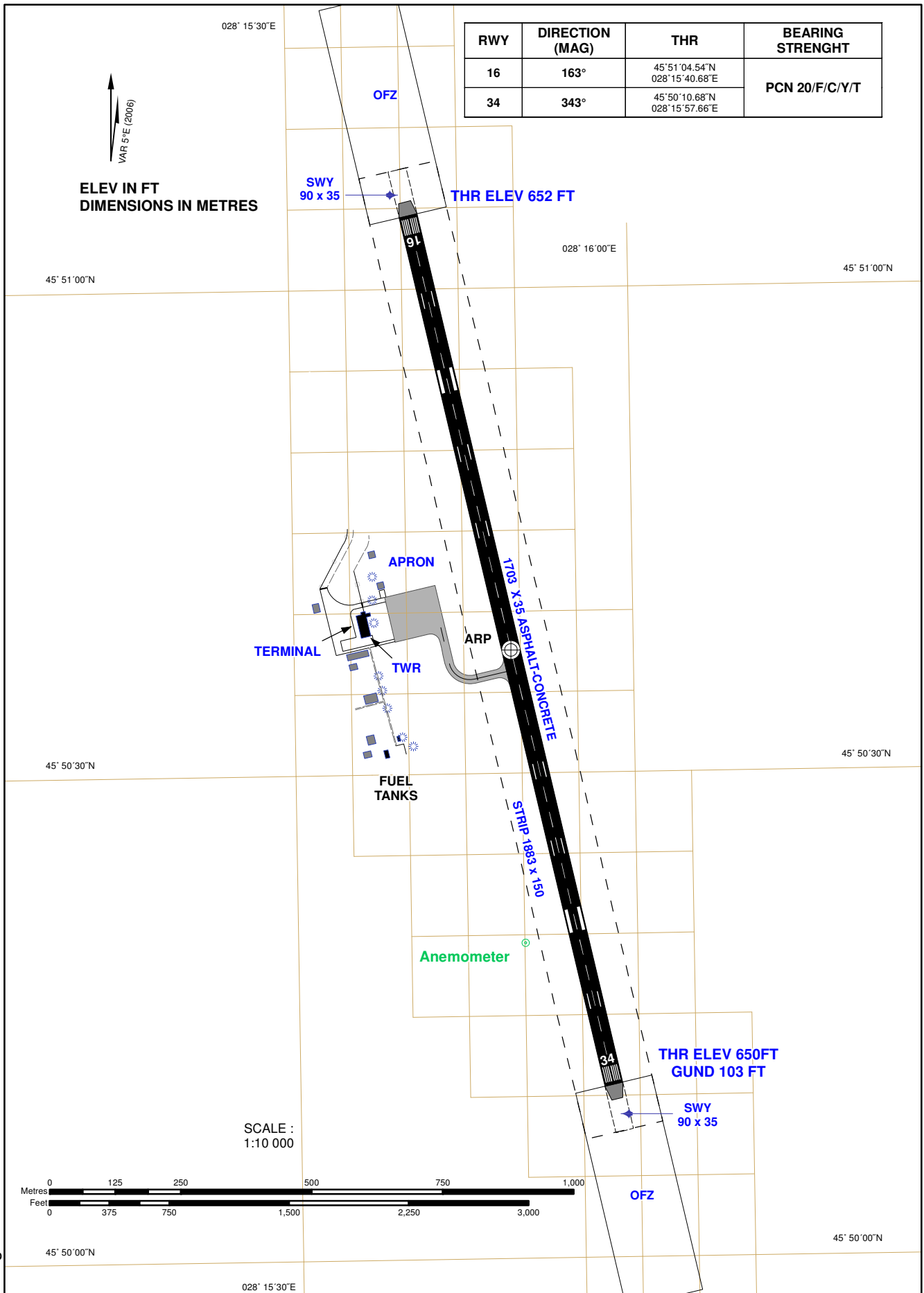


**AERODROME
CHART - ICAO**

APP: 45°50'37.61"N
028° 15'49.17"E

AD ELEVATION 652 FT

**CAHUL /
INTERNATIONAL**



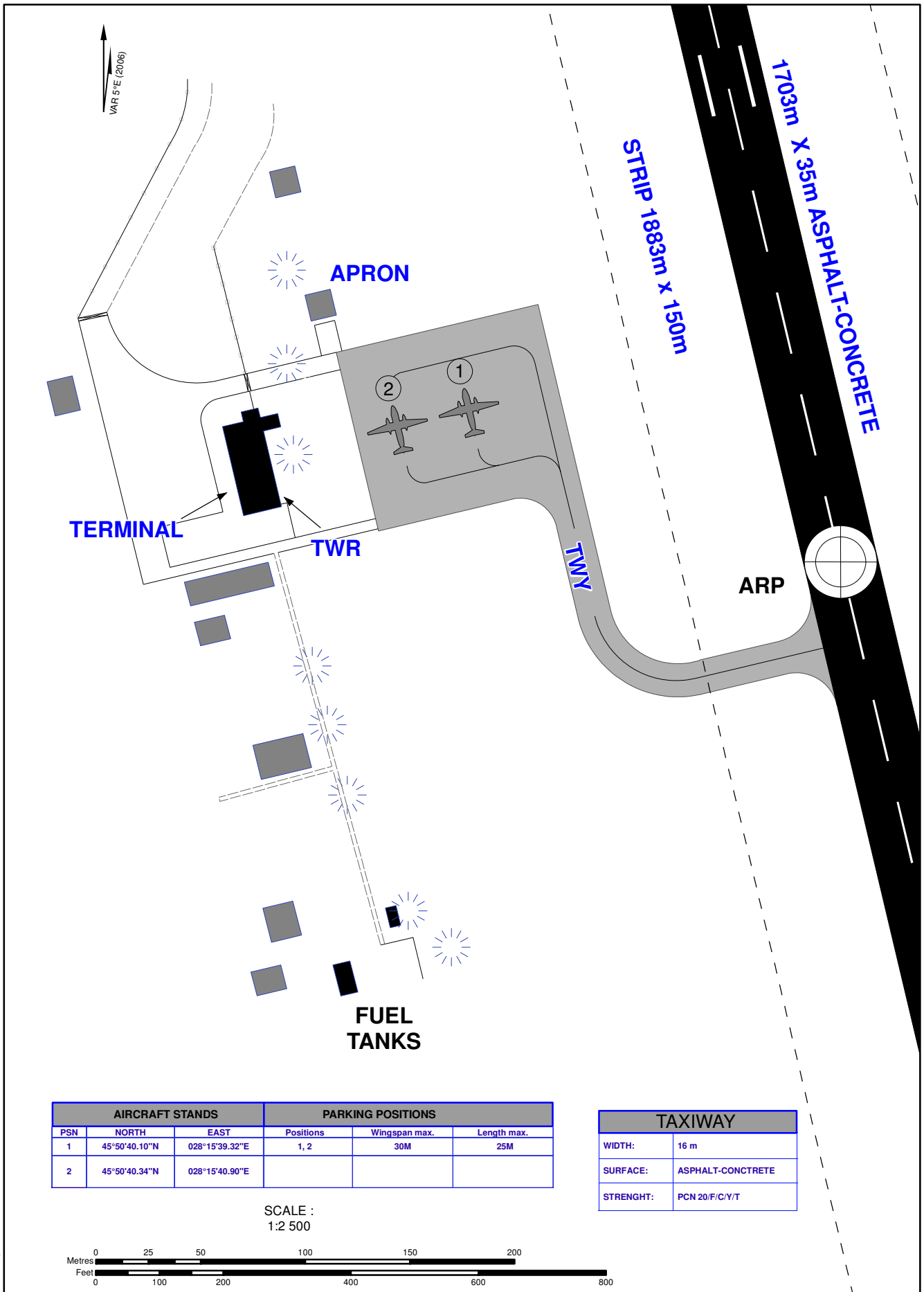
Changes: **FREQ Deleted.**

PAGE INTENTIONALLY LEFT BLANK

AERODROME AIRCRAFT PARKING AND GROUND MOVEMENT CHART - ICAO

AD ELEVATION 652 FT

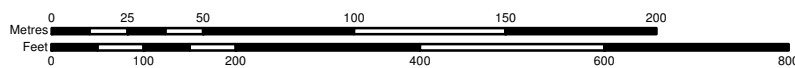
CAHUL / INTERNATIONAL



AIRCRAFT STANDS			PARKING POSITIONS		
PSN	NORTH	EAST	Positions	Wingspan max.	Length max.
1	45°50'40.10"N	028°15'39.32"E	1, 2	30M	25M
2	45°50'40.34"N	028°15'40.90"E			

TAXIWAY	
WIDTH:	16 m
SURFACE:	ASPHALT-CONCRETE
STRENGTH:	PCN 20/F/C/Y/T

SCALE :
1:2 500



Changes: **FREQ Deleted.**

PAGE INTENTIONALLY LEFT BLANK

VISUAL APPROACH CHART - ICAO

AD ELEVATION 652 FT

CAHUL / INTERNATIONAL



Changes: DANGER AREA LUD14 Changed.

PAGE INTENTIONALLY LEFT BLANK